

U.S. STATES

made by Zinovieva Anastasia
L-301(1)



- 50 stars on the U.S. flag represent 50 states.
Each star represents one of 50 states of America.



- 50 stars on the U.S. flag represent 50 states.
Each star represents one of 50 states of America.



Four states are not **states**; their official name is **commonwealth**:

- Commonwealth of Pennsylvania
- Commonwealth of Massachusetts
- Commonwealth of Kentucky
- Commonwealth of Virginia

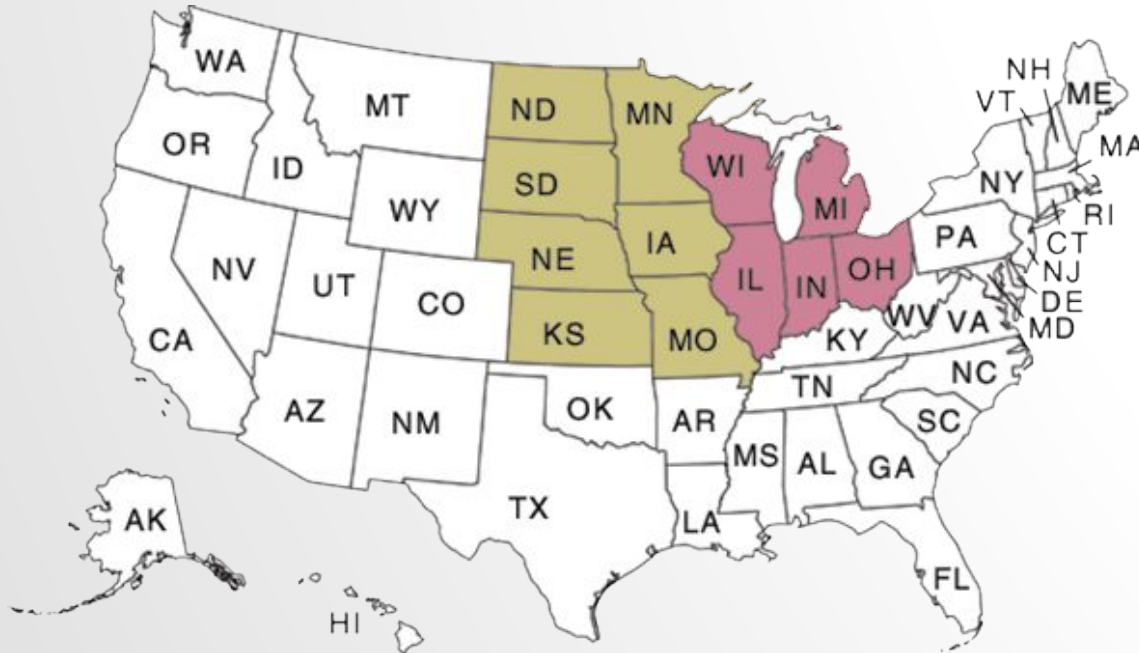


REGION 1: NORTH-EAST



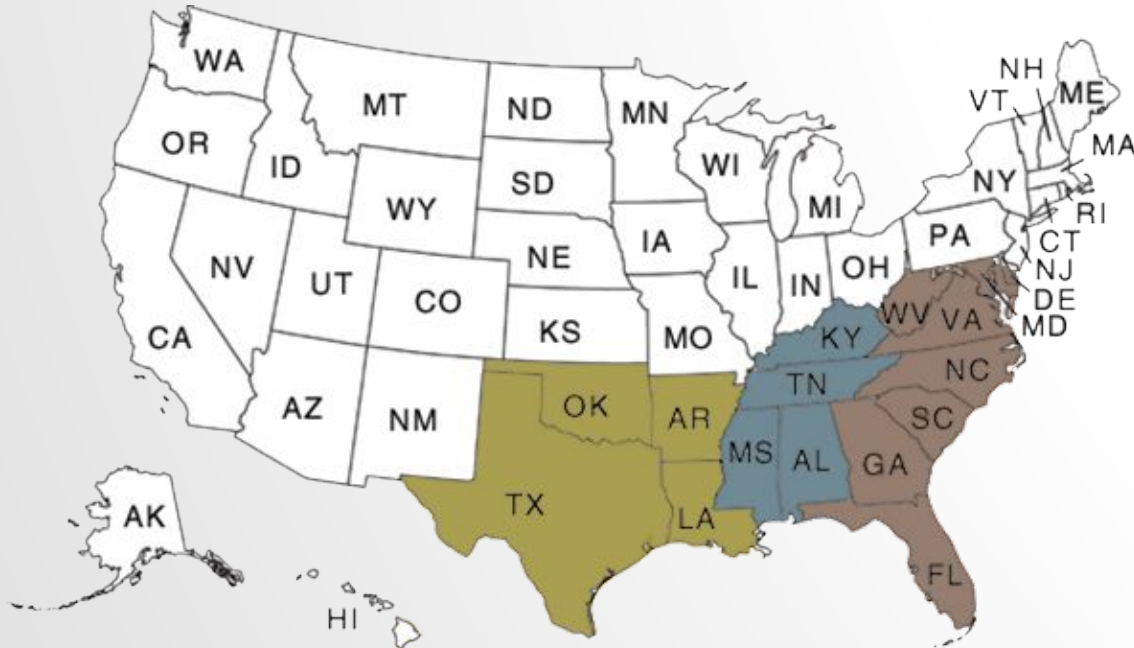
NAME	ABBR.	CAPITAL
Connecticut	CT	Hartford
Maine	ME	Augusta
Massachusetts	MA	Boston
New Hampshire	NH	Concord
Rhode Island	RI	Providence
Vermont	VT	Montpelier
New Jersey	NJ	Trenton
New York	NY	Albany
Pennsylvania	PA	Harrisburg

REGION 2: MIDWEST



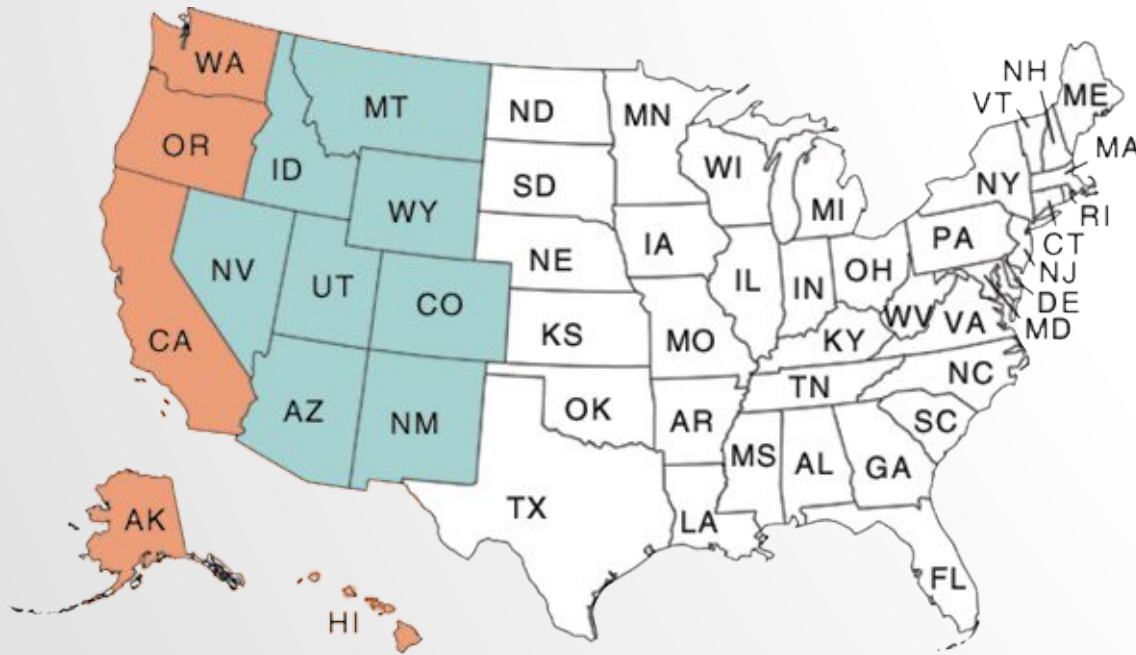
NAME	ABBR.	CAPITAL
Illinois	IL	Springfield
Indiana	IN	Indianapolis
Michigan	MI	Lansing
Ohio	OH	Columbus
Wisconsin	WI	Madison
Iowa	IA	Des Moines
Kansas	KS	Topeka
Minnesota	MN	Saint Paul
Missouri	MO	Jefferson City
Nebraska	NE	Lincoln
North Dakota	ND	Bismarck
South Dakota	SD	Pierre

REGION 3: SOUTH



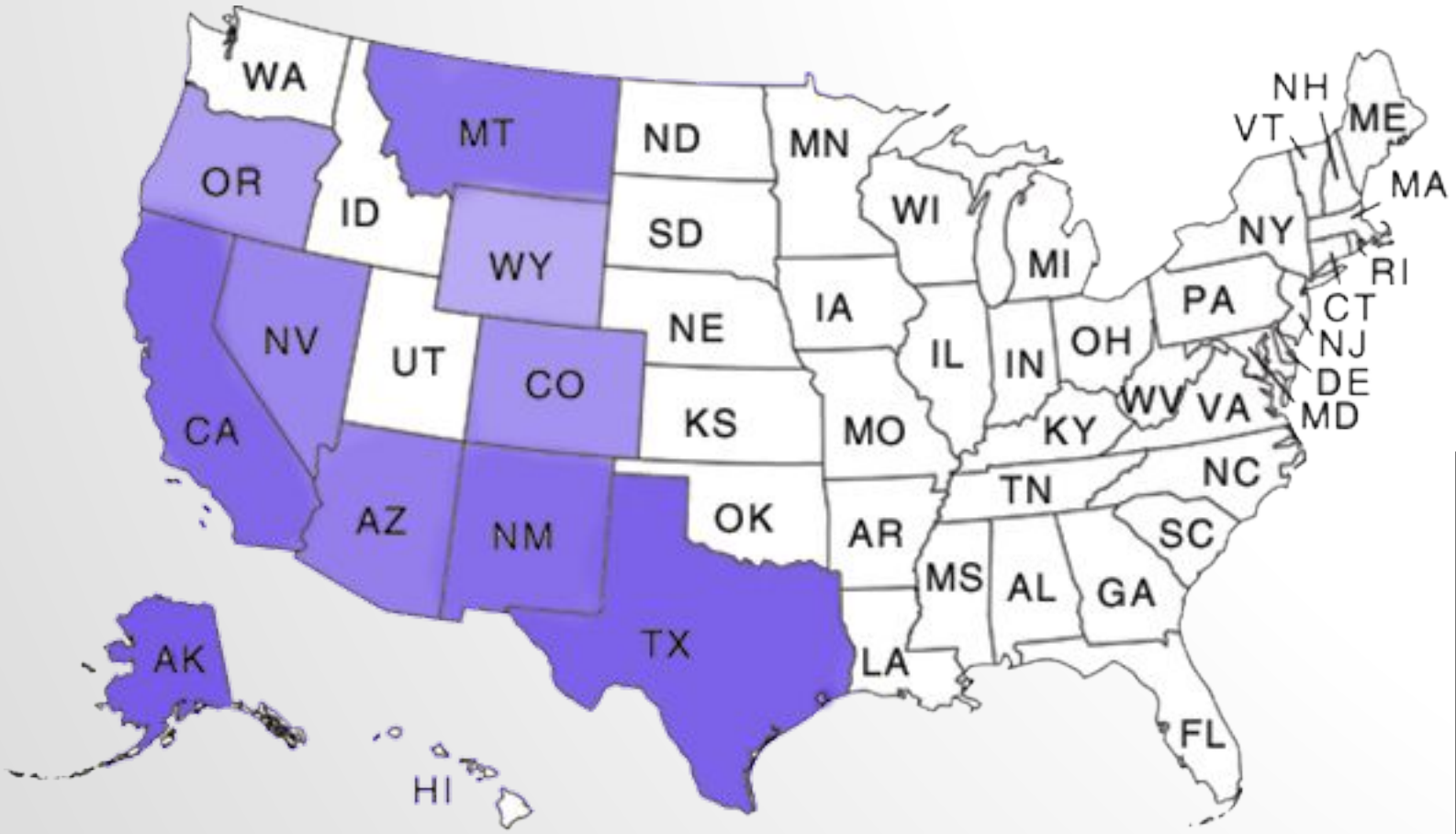
NAME	ABBR.	CAPITAL
Delaware	DE	Dover
Florida	FL	Tallahassee
Georgia	GA	Atlanta
Maryland	MD	Annapolis
North Carolina	NC	Raleigh
South Carolina	SC	Columbia
Virginia	VA	Richmond
West Virginia	WV	Charleston
Alabama	AL	Montgomery
Kentucky	KY	Frankfort
Mississippi	MS	Jackson
Tennessee	TN	Nashville
Arkansas	AR	Little Rock
Louisiana	LA	Baton Rouge
Oklahoma	OK	Oklahoma City
Texas	TX	Austin

REGION 4: WEST



NAME	ABBR.	CAPITAL
Arizona	AZ	Phoenix
Colorado	CO	Denver
Idaho	ID	Boise
Montana	MT	Helena
Nevada	NV	Carson City
New Mexico	NM	Santa Fe
Utah	UT	Salt Lake City
Wyoming	WY	Cheyenne
Alaska	AK	Juneau
California	CA	Sacramento
Hawaii	HI	Honolulu
Oregon	OR	Salem
Washington	WA	Olympia

TOP 10 LARGEST STATES



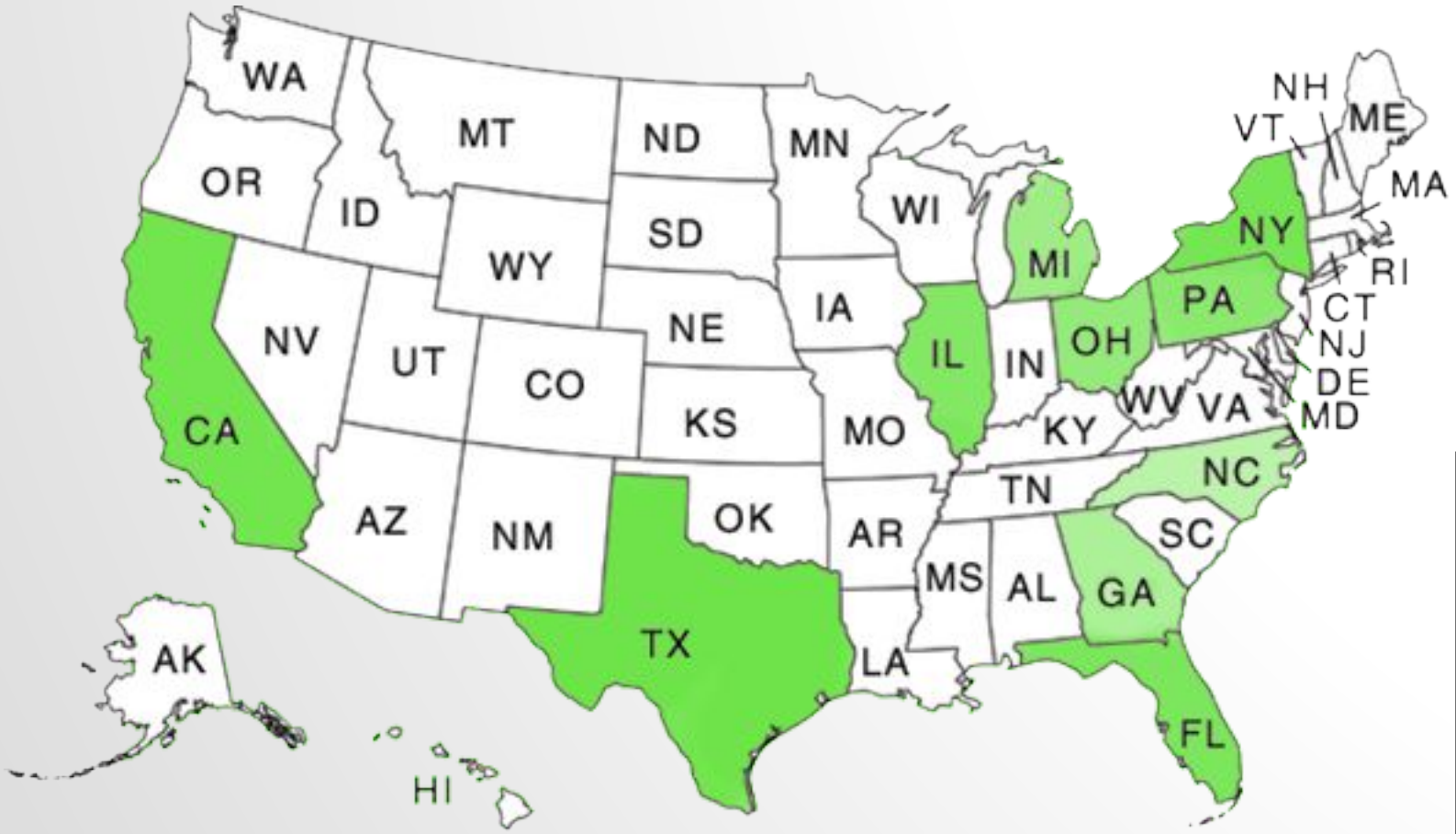
1. Alaska	1,481,346.00 (sq kms)
2. Texas	678,051.12
3. California	403,931.96
4. Montana	376,977.95
5. New Mexico	314,310.60
6. Arizona	294,313.30
7. Nevada	284,448.03
8. Colorado	268,628.39
9. Oregon	254,805.01
10. Wyoming	251,487.85

TOP 10 SMALLEST STATES



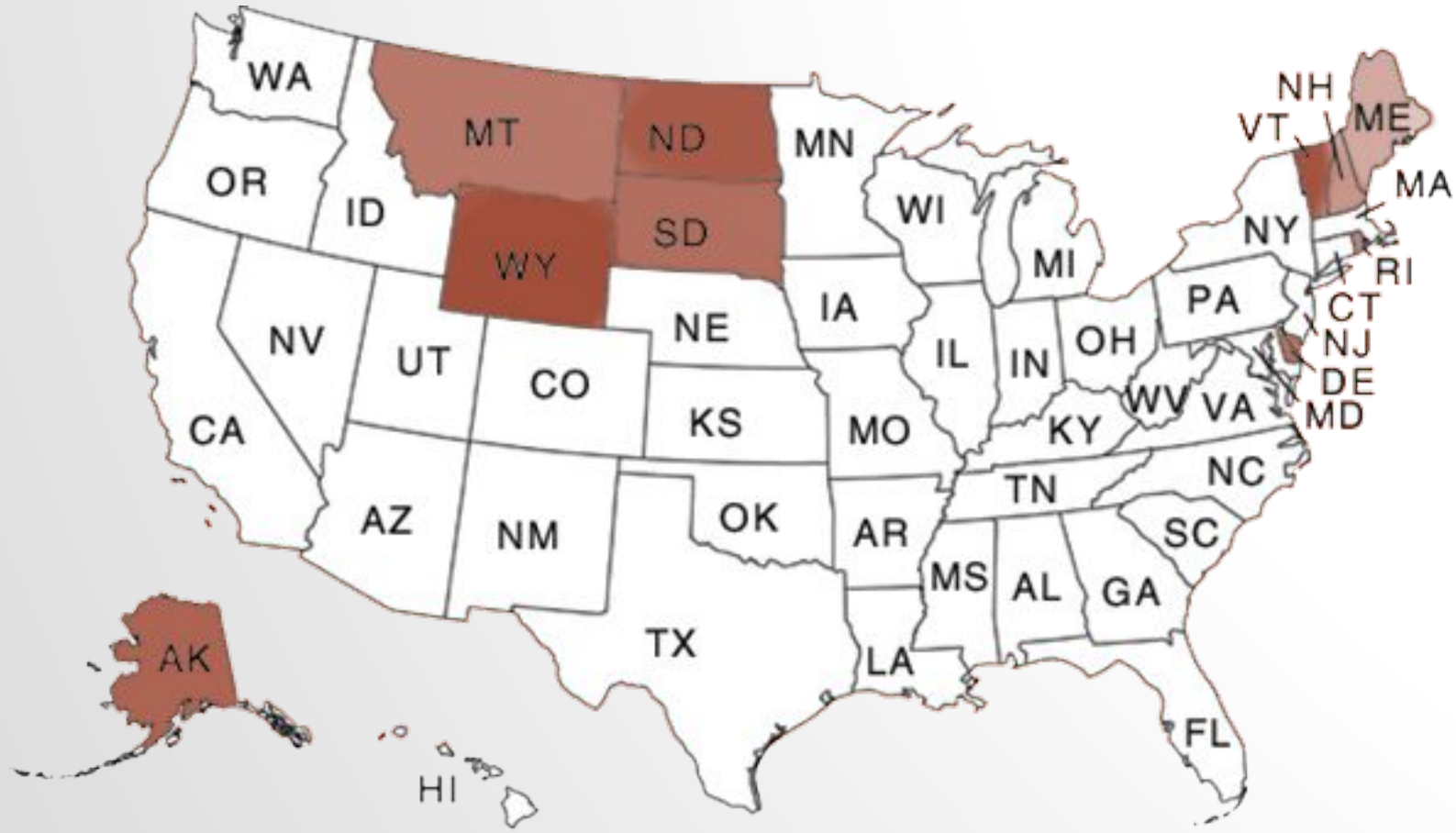
1. Rhode Island	2,706.54 (sq kms)
2. Delaware	5,060.84
3. Connecticut	12,548.49
4. Hawaii	16,635.49
5. New Jersey	19,209.94
6. Massachusetts	20,305.51
7. New Hampshire	23,277.01
8. Vermont	23,957.39
9. Maryland	25,314.54
10. West Virginia	62,361.73

TOP 10 MOST POPULATED STATES



1. California	38,041,430
2. Texas	26,059,203
3. New York	19,570,261
4. Florida	19,317,568
5. Illinois	12,901,563
6. Pennsylvania	12,448,279
7. Ohio	11,485,910
9. Georgia	9,685,744
10. North Carolina	9,752,073

TOP 10 LEAST POPULATED STATES



1. Wyoming	576,412
2. Vermont	626,011
3. North Dakota	699,628
4. Alaska	731,449
5. South Dakota	833,354
6. Delaware	917,092
7. Montana	1,005,141
8. Rhode Island	1,050,292
9. New Hampshire	1,320,718
10. Maine	1,329,192



Each state has its own nickname and motto.

- Delaware – The First State
- Alaska – The Last Frontier
- Pennsylvania – Keystone State
- Arizona – Grand Canyon State
- California – The Golden State
- Florida – Sunshine State
- Iowa – Hawkeye State
- Kentucky – Bluegrass State etc.



THANK YOU FOR YOUR ATTENTION!