

English presentation

The Geographical Position and Climate of Ukraine

Luba Goncharova

From 8-A

Dolynska gimnazia №3

Teacher: Sheremet T.V.

2016

Key

freeze

border

favourable

unpleasant

fluctuation

considerable

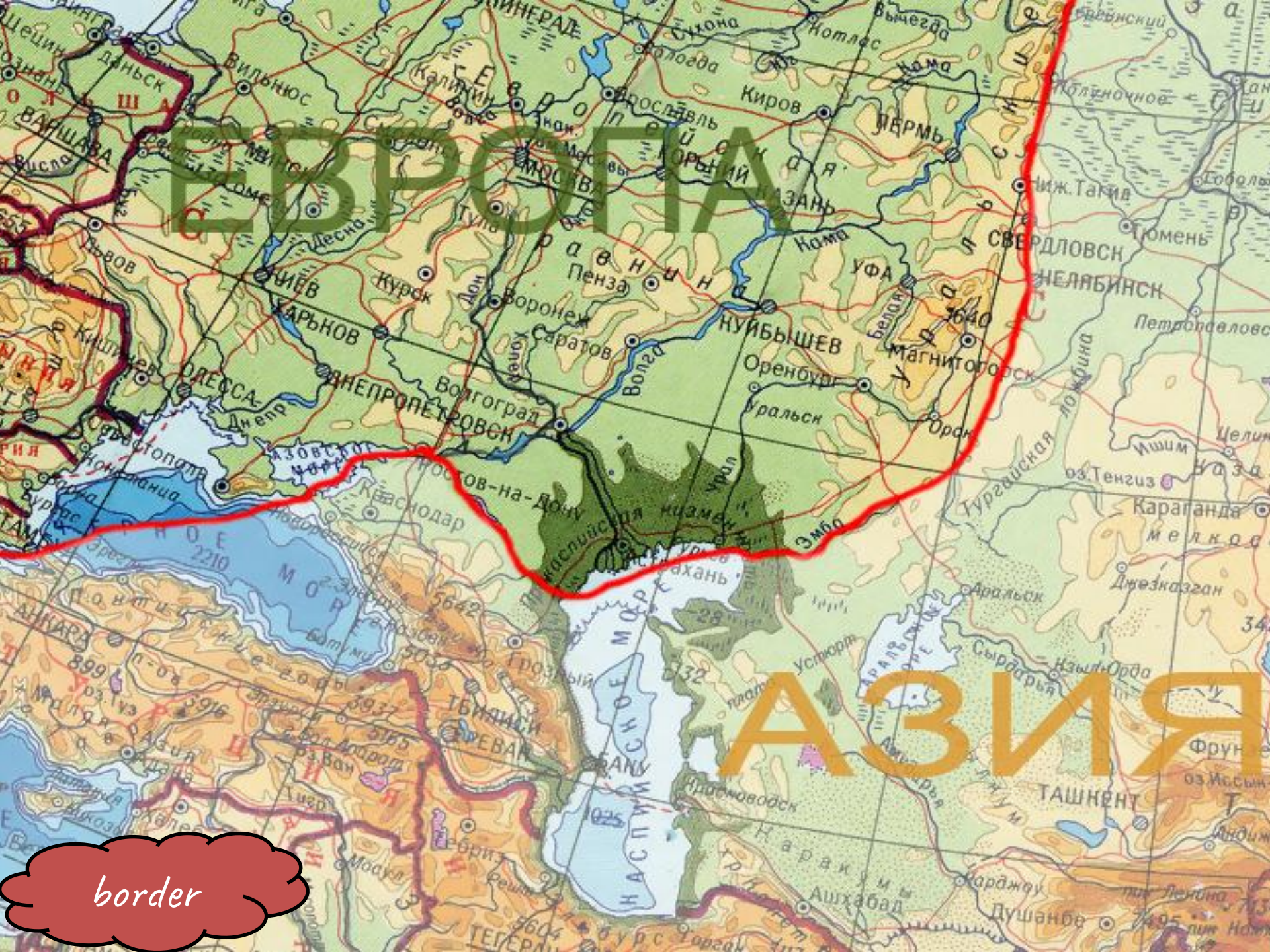


freeze

ЕВРОПА

АЗИЯ

border



favourable



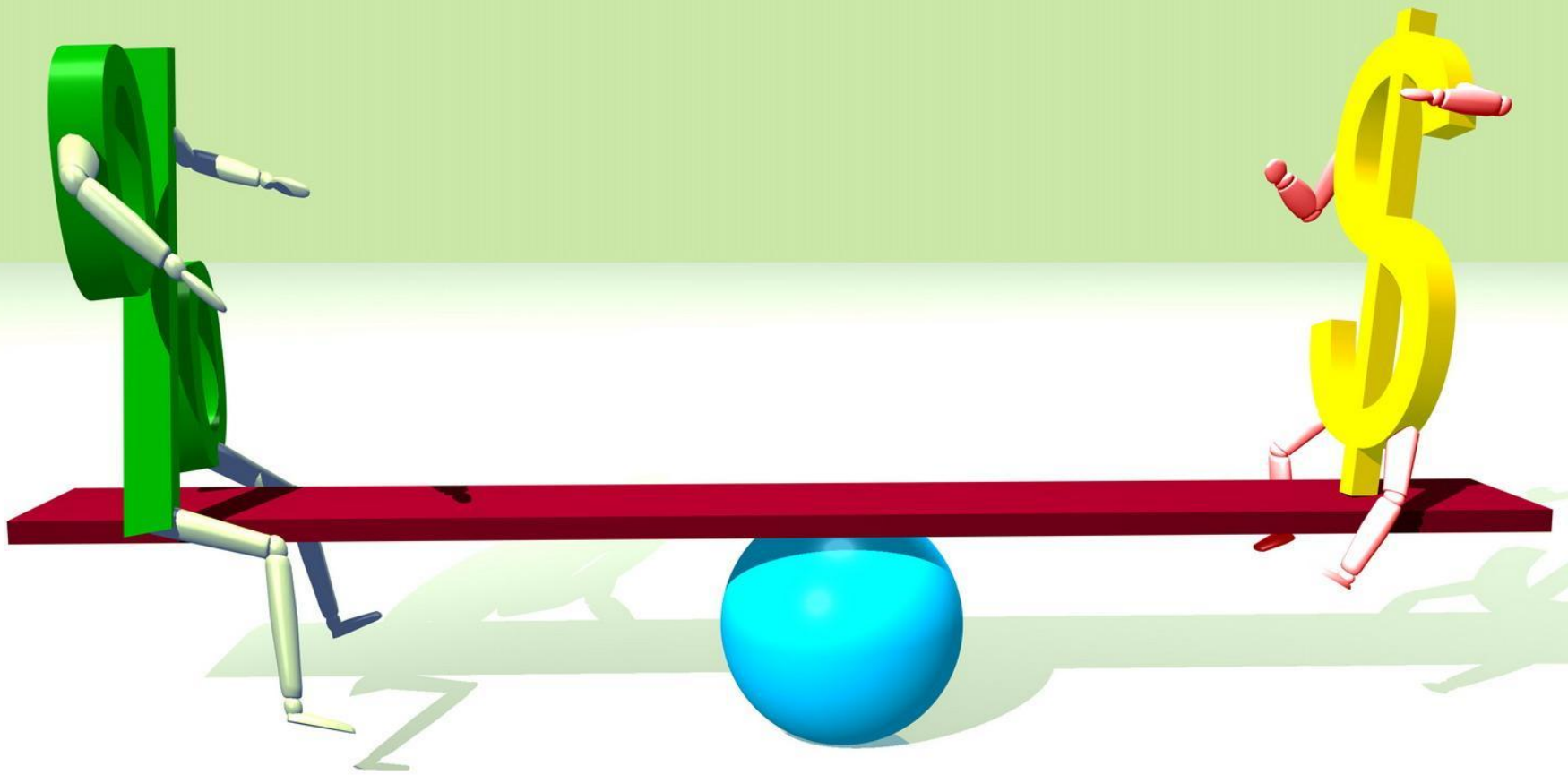
Подходит



Не подходит



unpleasant



fluctuation



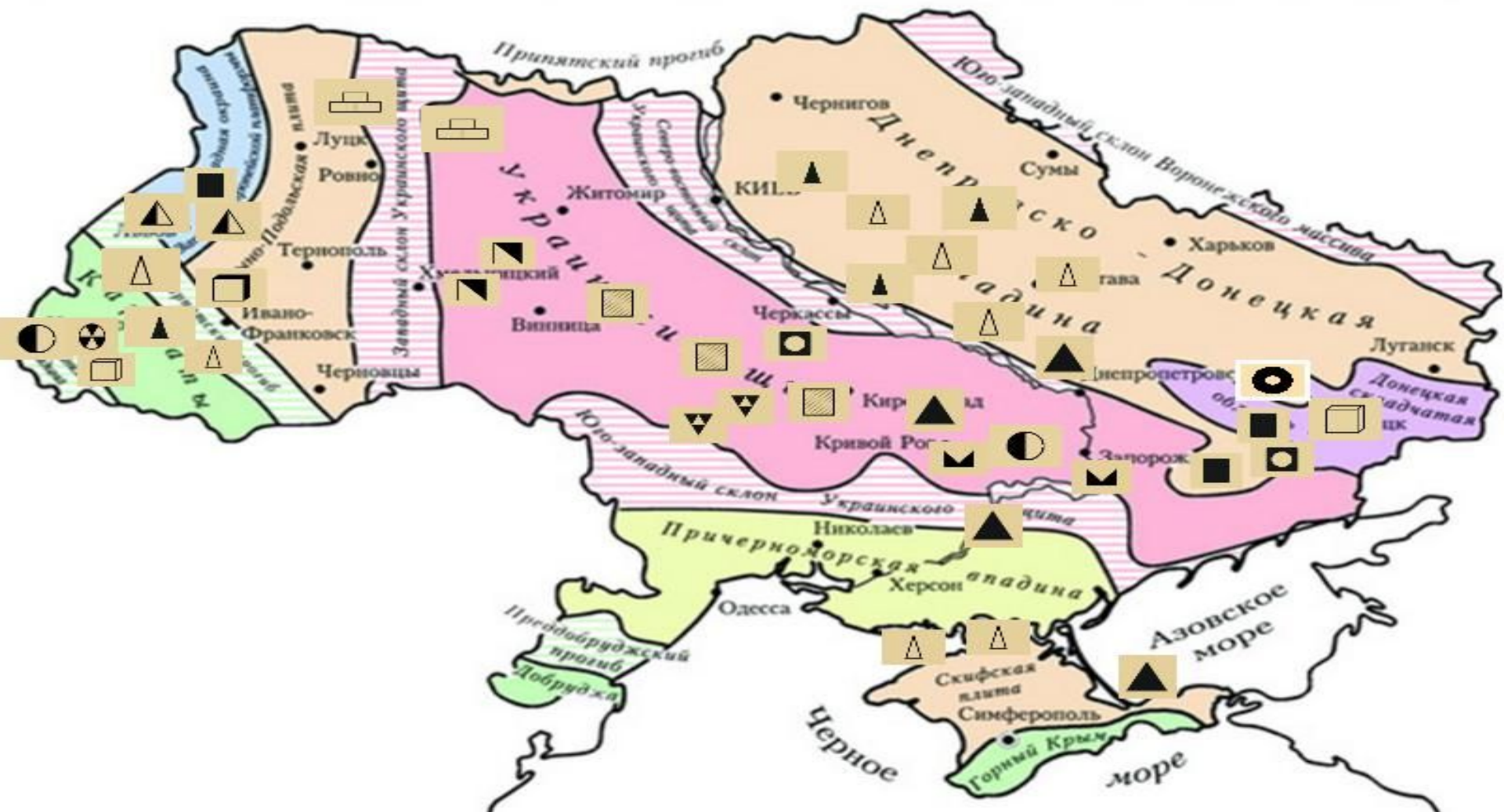
considerable



Ukraine is situated in the eastern part of Europe. It **borders** on Russia in the east, Belorussia in the north, Poland, Slovakia, Hungary, Romania and Moldova in the west. Ukraine is washed by the Sea of Azov and the



There are the Carpathian Mountains in the west and the Crimean Mountains in the south, but they are not high. The main rivers are the Dnieper, the Dniester, the Buh, the Donets and others. The capital of Ukraine is Kyiv. It



Ukraine is rich in mineral resources: coal, oil, gas, different ores. Some of them are of industrial importance. Ukraine is a developed industrial country. It has metallurgical and heavy industries, machine building and



The country is now through a period of difficult times. It is changing its economical system. Ukraine is building its new economy. The geographical position of Ukraine is **favourable** for maintaining close economic relations with



The Ukrainian climate has **considerable fluctuation** in weather conditions from year to year. Winter is rather mild with no severe frosts. Rivers and lakes **freeze** in winter. The average winter temperature is about 10-15 degrees



In summer the weather is usually warm, sometimes hot and dry. The average temperature is 25 - 30 degrees above zero. The weather in spring may be cold and windy and rainy and sunny on one and the same day.

THE
END