

Kazakhstan – the country of Nomads

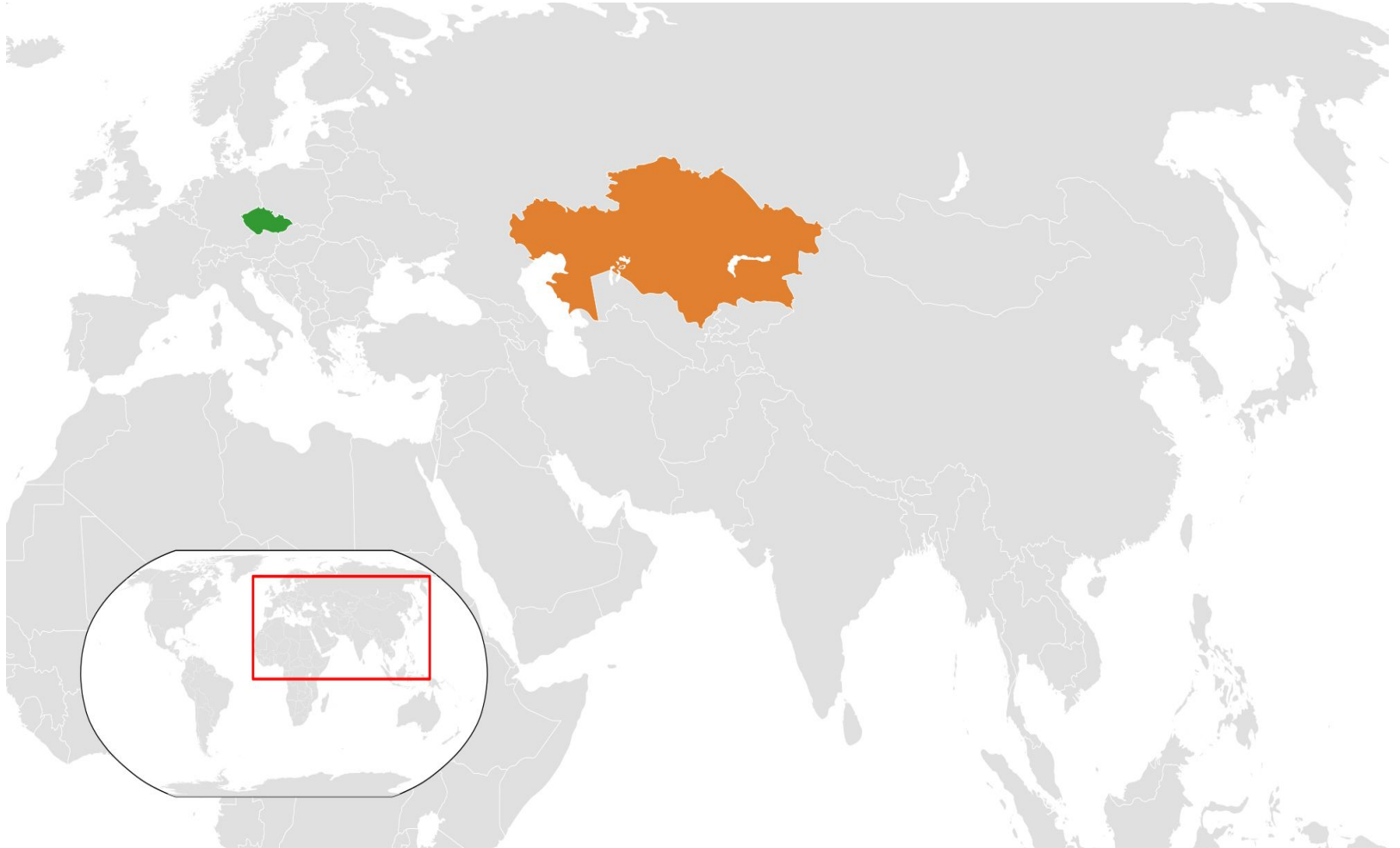
The territory of Kazakhstan

- Kazakhstan is the world's largest [landlocked country](#)
- The [ninth largest](#) in the world
- It shares borders with [Russia](#), [China](#), [Kyrgyzstan](#), [Uzbekistan](#), and Turkmenistan, and also adjoins a large part of the Caspian Sea.
- 18,5 million people

Kazakhstan on the Map



Let's compare



The 2 cities

- Astana – the capital city
- Almaty – the largest city, previous capital (1997)

Astana





Almaty





Almaty – the city of Apples



The People of Kazakhstan

- 131 ethnicities
- Kazakhs (63% of the population), Russians, Uzbeks, Ukrainians, Germans, Tatars, and Uyghurs, Georgians



The Schools



The Nature of Kazakhstan


- Over six thousand kinds of plants are growing in Kazakhstan
- 515 of them grow in Kazakhstan only
- Tulips are believed to first grow on the land of modern Kazakhstan
- Some of them are rare - *Galanthus*





Fauna of Kazakhstan

- 500 kinds of birds
- 178 kinds of animals
- 12 kinds of amphibians
- and in the rivers and lakes - 107 kinds of fishes
- A lot of them are in the Red Book of rare species – Snow leopard, Saiga antelope, Steppe eagle, mountain sheep, sand cat, Palas's cat and many more












Landscapes and sightseeing









Burabay lake - Zhumbaktas







The Kayindy Lake



The Charyn Canyon



Nauryz – 22 March





bastforyou.baby.ru

pikabu.ru






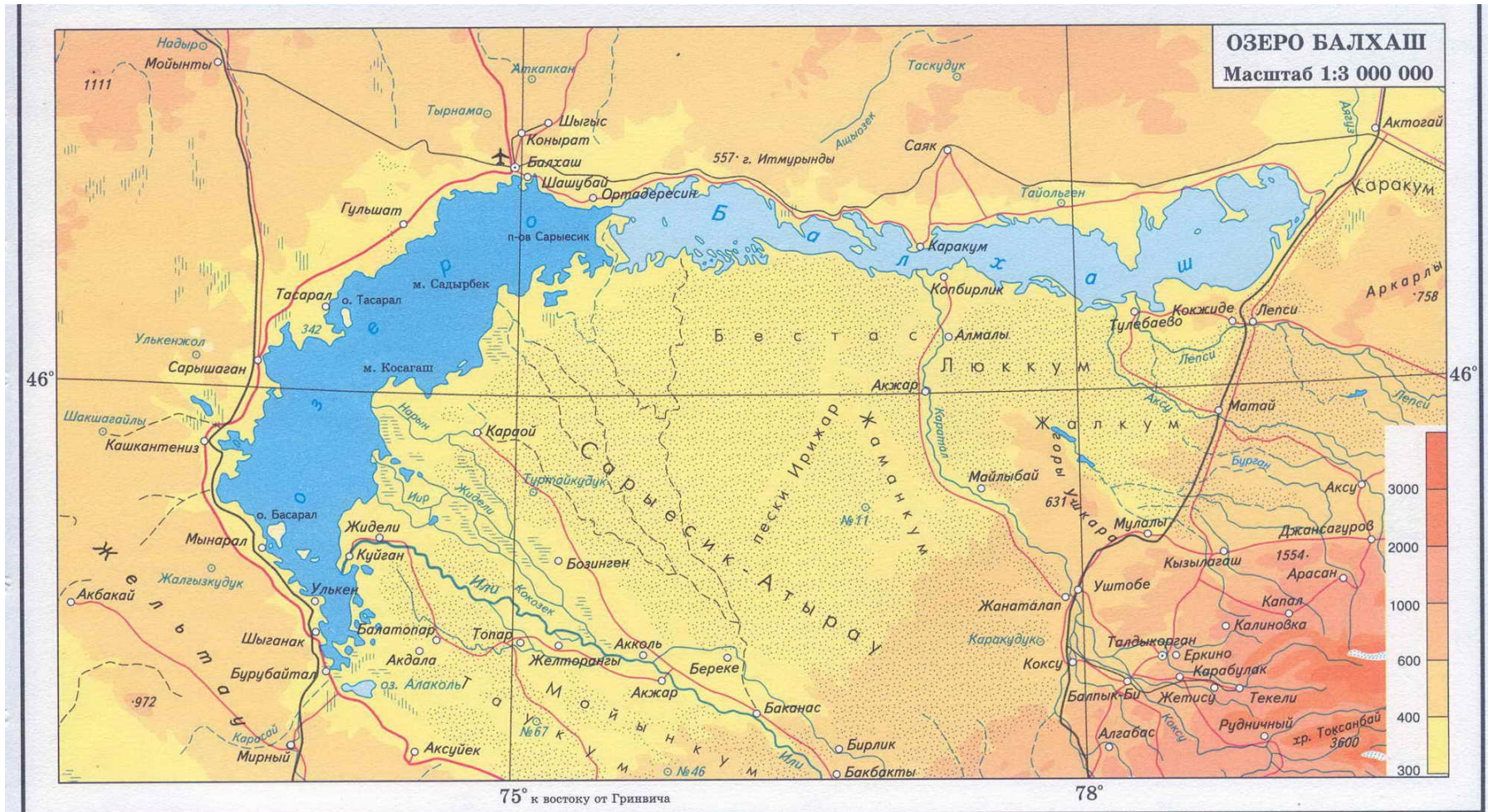




Baykonur



Balkhash Lake





Thank you for watching and see
you in Kazakhstan!!!