

Ministry of education of the Krasnoyarsk territory
regional state budget professional educational institution
"Shushenskiy agricultural College"

SIGHTSEEING TOUR

"Tbilisi-the center of Georgia!»



Performed by a student of the group TOUR-31
Maria Davydova
The head teacher:
Sedova Evgenia Vladimirovna
Evaluation ____

RULES OF CONDUCT DURING THE TOUR



PASSPORT OF THE TOUR ROUTE

- 1. Name of the tour route: "Tbilisi-the center of Georgia!»
- 2. The purpose of the tour: to get Acquainted with the main sights and history of the Georgian people.
- 3. The length of the route: 4 km, 100 m
- . Suggested route time: 4 hours.
- 5. The way to travel along the route: on foot.
- 6. Seasonal use of the route: year-round.
- 7. Maximum allowed number of people in a group: 9-15 people


- 8. Tour itinerary: Freedom Square-Pushkin square-Remains of the fortress wall of Tbilisi-Rezo Gabriadze marionette Theater-Museum of history and Ethnography of Georgian Jews-Mother Monument - Abanotubani Sulfur baths - Sioni Cathedral-peace Bridge-Rike Park.
- 9. Requirements for staying on the route: safety instructions.
- 10. Brief description of the route: historical and educational tour.
- 11. Recommended target audience: guests of the city and region.
- 12. Author-developer: Maria terentyevna Davydova, a student of the TUR-31 group of the Shushensk agricultural College.

MAP OF THE TOUR ROUTE.

○	пл. Свободы, T'bilisi, Грузия
○	Пушкинский сквер, Dzveli Tbilisi, Грузия
○	Останки крепостной стены Тбилиси,
○	Театр марионеток Резо Габриадзе, 13
○	Музей истории и этнографии грузинс
○	Монумент Мать - Грузия, Sololaki St, T
○	Серные бани Абанотубани, Abano St,
○	Кафедральный собор Сиони, 3 Sioni S
○	Мост мира, Tbilisi, Грузия
○	Парк Рике, Tbilisi, Грузия

The map shows a tour route in Tbilisi, Georgia, starting at Liberty Square (площадь Свободы) and ending at Park Rike (Парк Рике). The route is marked with blue dots and a yellow line. Key landmarks along the route include the Mother of Georgia Monument (Монумент Мать - Грузия), the Church of the Holy Trinity (Кафедральный собор Сиони), the World Bridge (Мост мира), the Puppet Theatre of Reso Gabriadze (Театр марионеток Резо Габриадзе), and the Museum of History and Ethnography (Музей истории и этнографии). The map also shows the city's streets, including Besik St, Lado Asatiani St, and the Kurapalace (Куропалац).

FREEDOM SQUARE



PUSHKIN SQUARE



REMAINS OF THE FORTRESS WALL




REZO GABRIADZE MARIONETTE THEATER



MUSEUM OF HISTORY AND ETHNOGRAPHY OF GEORGIAN JEWS



THE MONUMENT MOTHER




ABANOTUBANI SULFUR BATHS



THE SIONI CATHEDRAL



BRIDGE OF PEACE



RIKE PARK

