

Moscow

The capital of our country




Moscow is the largest city in Russia. The population is 10 million inhabitants. The territory of Moscow is 890 square kilometers. To cross the capital from North to South, you need to travel about 45 kilometers, and from East to West-almost 40 kilometers.

The city has 3,600 avenues, squares, streets, embankments and alleys, 357 bridges, 110 underground passages, dozens of museums, libraries, more than 30 theaters and 170 monuments.





The city is located between the Oka and Volga rivers, on the Moscow river





The meeting with Moscow leaves no one indifferent. There are always thousands of tourists from all over the world. All of them start exploring the city from red square.

They visit the Kremlin, take the metro, take a walk around Moscow on the river tram, visit theaters, museums and exhibitions, participate in holidays.



THE RED SQUARE

This is the main square of Moscow. It is located in the city center. Here you can see the walls of the Kremlin, the Spasskaya tower, St. Basil's Cathedral, the Historical Museum. People's holidays are held here.



MAIN STREETS OF MOSCOW

TVERSKAYA STREET is the main street in Moscow.



ARBAT STREET

There are many old houses here. Young people meet on the Arbat. They sing songs, read poems, view street exhibitions of paintings, relax in cafes.



TRETYAKOV GALLERY

The gallery is named after its Creator Pavel Mikhailovich Tretyakov. A young Moscow merchant in the second half of the XIX century began to collect paintings by Russian artists. When he already had a large collection, he opened a gallery and presented it to the city of Moscow.



GORKY CENTRAL PARK OF CULTURE AND RECREATION

The Park is located on the right Bank of the Moskva river. The Park has a stadium, tennis courts, boat stations, and many attractions. Here you can relax perfectly.

