

# Home task:

## Russia



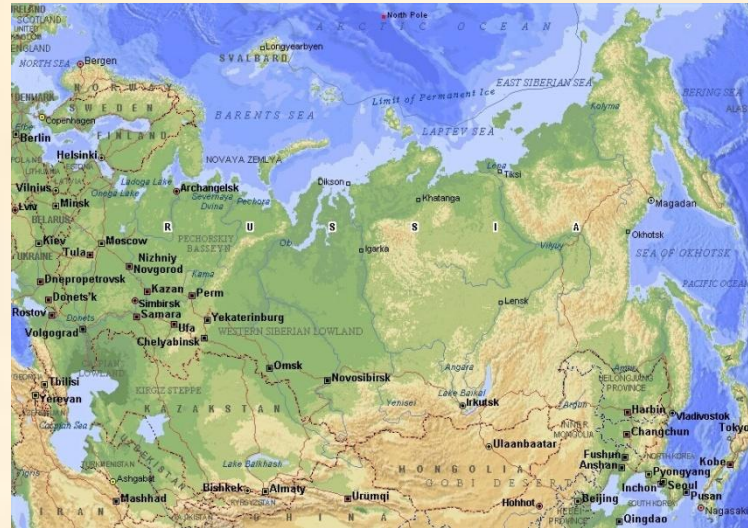
- "3" - дописать в таблицу примеры географических названий о России.
- "4" - use article "the" with geographical names where necessary (AB ex. 2).
- "5" - fill in the text with these geographical names (AB ex. 2).

Use the information of 3 maps and fill in the table

Oceans, rivers, seas, lakes, straits	Groups of islands	Regions	Mountain ranges	Deserts Plains
a) <i>the Indian Ocean</i>				
b)				
c)				
d)				



# Russia



## AB ex.2

What is special about the geographical position of Russia? Fill in the blanks with the geographical names from the box. Add articles where necessary. Listen to check.

Arctic Ocean	Baltic Sea	Sea of Japan	Mount Elbrus
Black Sea	Barents	Kara	Chukchee
Urals	Bering Sea	Laptev	East Siberian
Azov	Caspian Sea	Caucasus	Great Russian Plain
Western Siberian Plain	Baikal	Ladoga	Onega
Ob	Lena	Yenisei	Amur
			North Dvina
			Moscow
			Magadan

Russia is washed in the north by \_\_\_\_\_ and its seas: \_\_\_\_\_, \_\_\_\_\_, \_\_\_\_\_, \_\_\_\_\_, and \_\_\_\_\_, in the south by \_\_\_\_\_, \_\_\_\_\_, and \_\_\_\_\_ Seas; in the east by \_\_\_\_\_, \_\_\_\_\_, and \_\_\_\_\_; in the west by \_\_\_\_\_. The size of Russia is hard to imagine. A flight from \_\_\_\_\_ to \_\_\_\_\_ takes eight hours. Russia is a land of long rivers and large lakes. Among the world's longest rivers rank \_\_\_\_\_, the three mighty Siberian rivers: \_\_\_\_\_, \_\_\_\_\_, and \_\_\_\_\_, and \_\_\_\_\_. The largest of all Russia's rivers is \_\_\_\_\_. The three largest lakes in Russia are \_\_\_\_\_ in South-Eastern Siberia and \_\_\_\_\_ and \_\_\_\_\_ in Northern Russia. The relief of Russia is mostly flat. It's located on two plains: \_\_\_\_\_ and \_\_\_\_\_. There are three main mountain ranges in Russia. \_\_\_\_\_ stretch from the Black Sea to the Caspian Sea. The highest mountain is \_\_\_\_\_. \_\_\_\_\_ extend from the Arctic Ocean to the steppes. They divide the European and Asian parts of Russia.