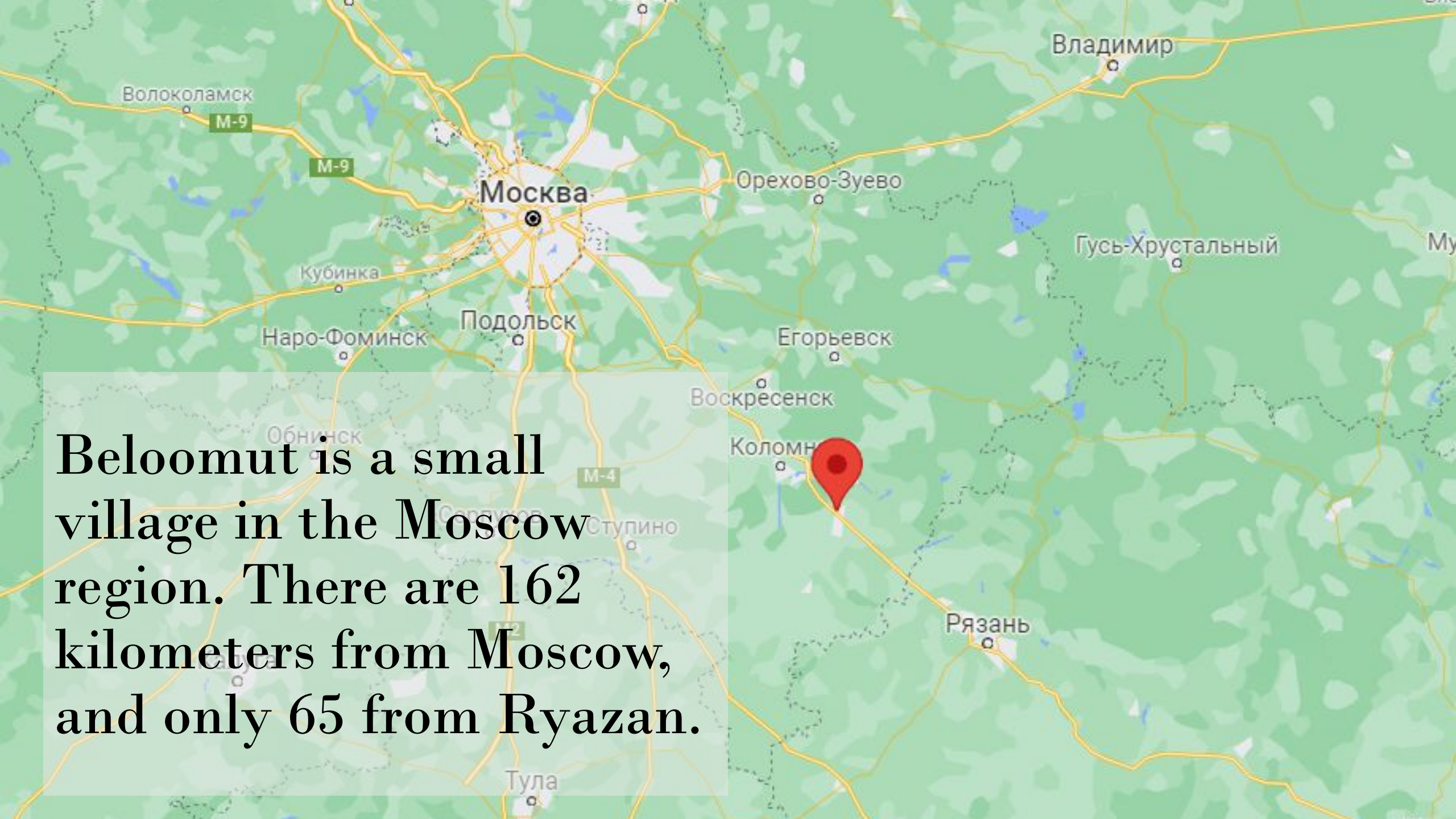




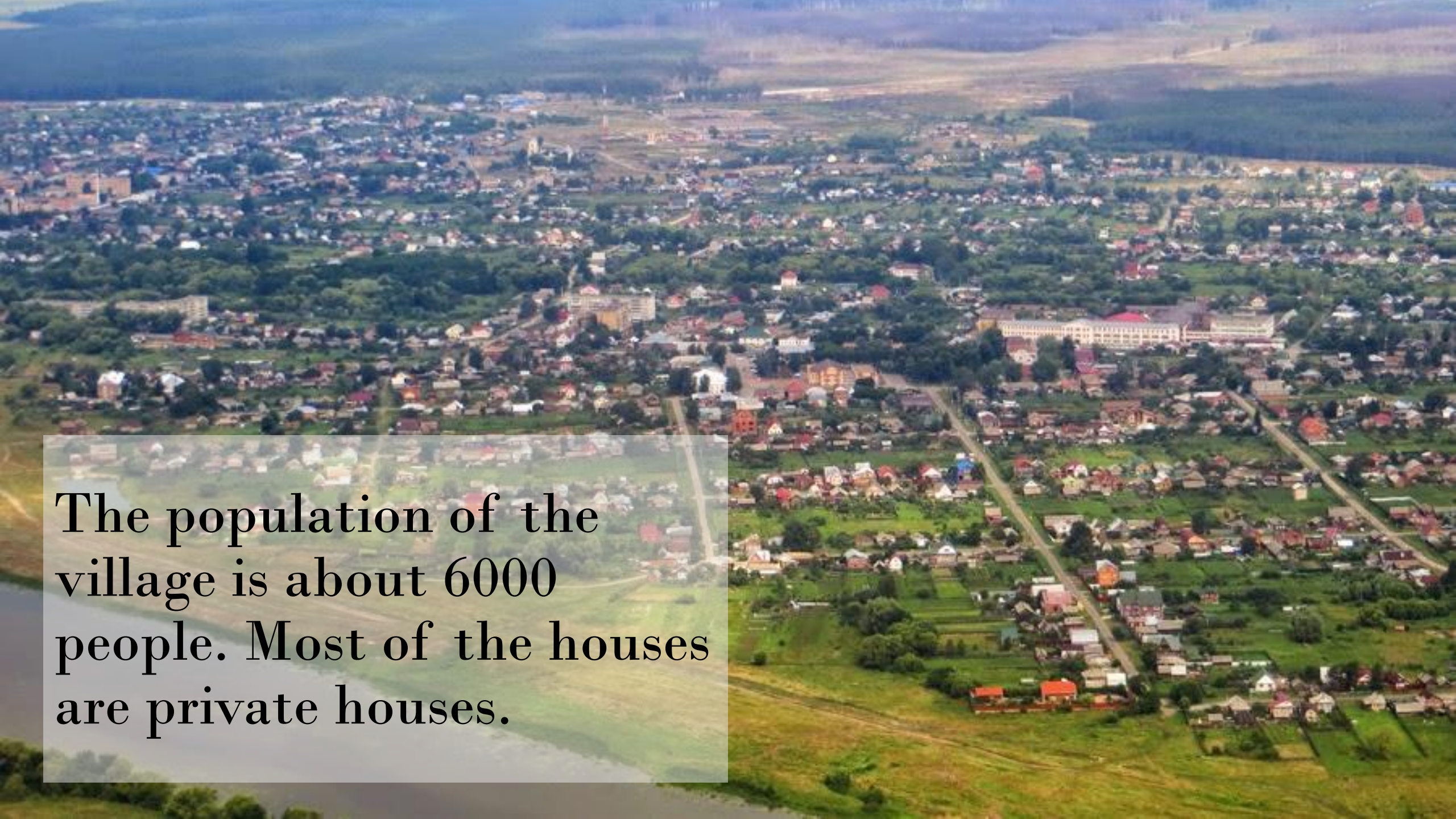
My native city

beloomut

Completed
by Goleva Tatyana,
group 5101

A satellite-style map of the Moscow region in Russia. The city of Moscow is at the top center, surrounded by a dense network of roads and green spaces. Other cities labeled include Волоколамск, М-9, Кубинка, Наро-Фоминск, Подольск, Егорьевск, Воскресенск, Коломна, Ступино, Тула, Владимир, Орехово-Зуево, Гусь-Хрустальный, and Рязань. A red location pin is placed on a road south of Moscow, near the town of Beloomut. A semi-transparent white text box is overlaid on the left side of the map.

Beloomut is a small village in the Moscow region. There are 162 kilometers from Moscow, and only 65 from Ryazan.

An aerial photograph of a village, likely in a mountainous region. The foreground shows a wide, green river. The middle ground is densely packed with houses and buildings, interspersed with green fields and trees. A prominent, large, light-colored building with a red roof is visible in the center-right. The background features rolling hills and mountains under a clear sky.

The population of the village is about 6000 people. Most of the houses are private houses.

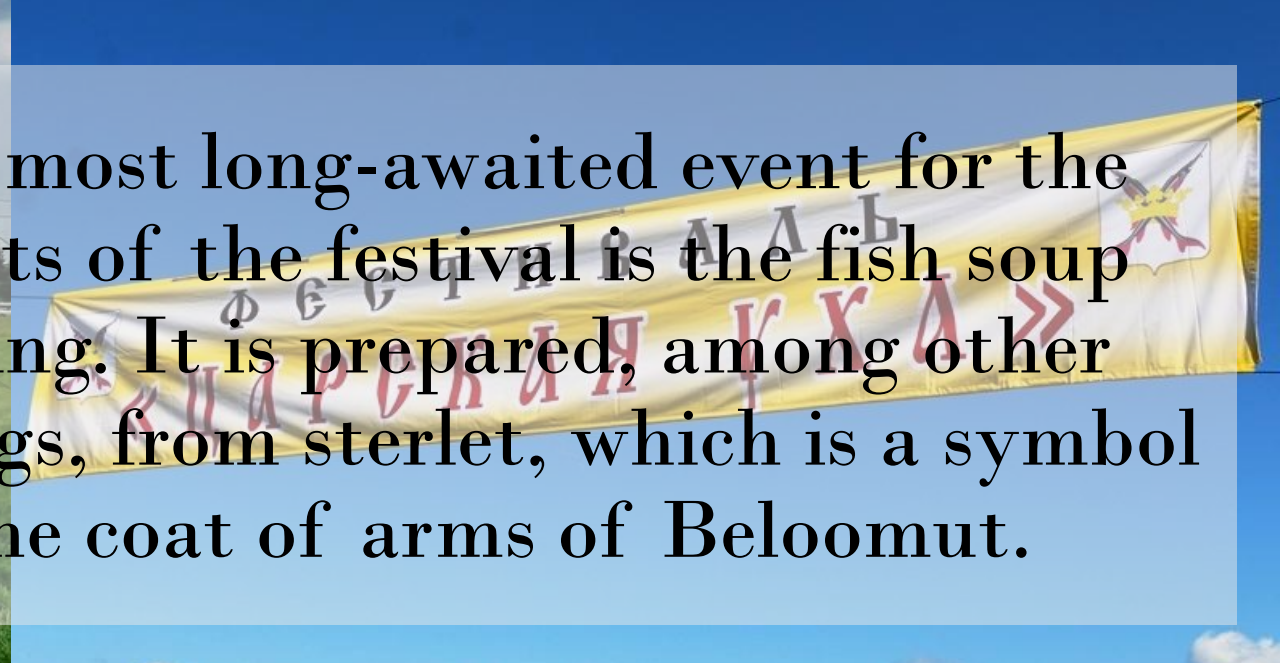


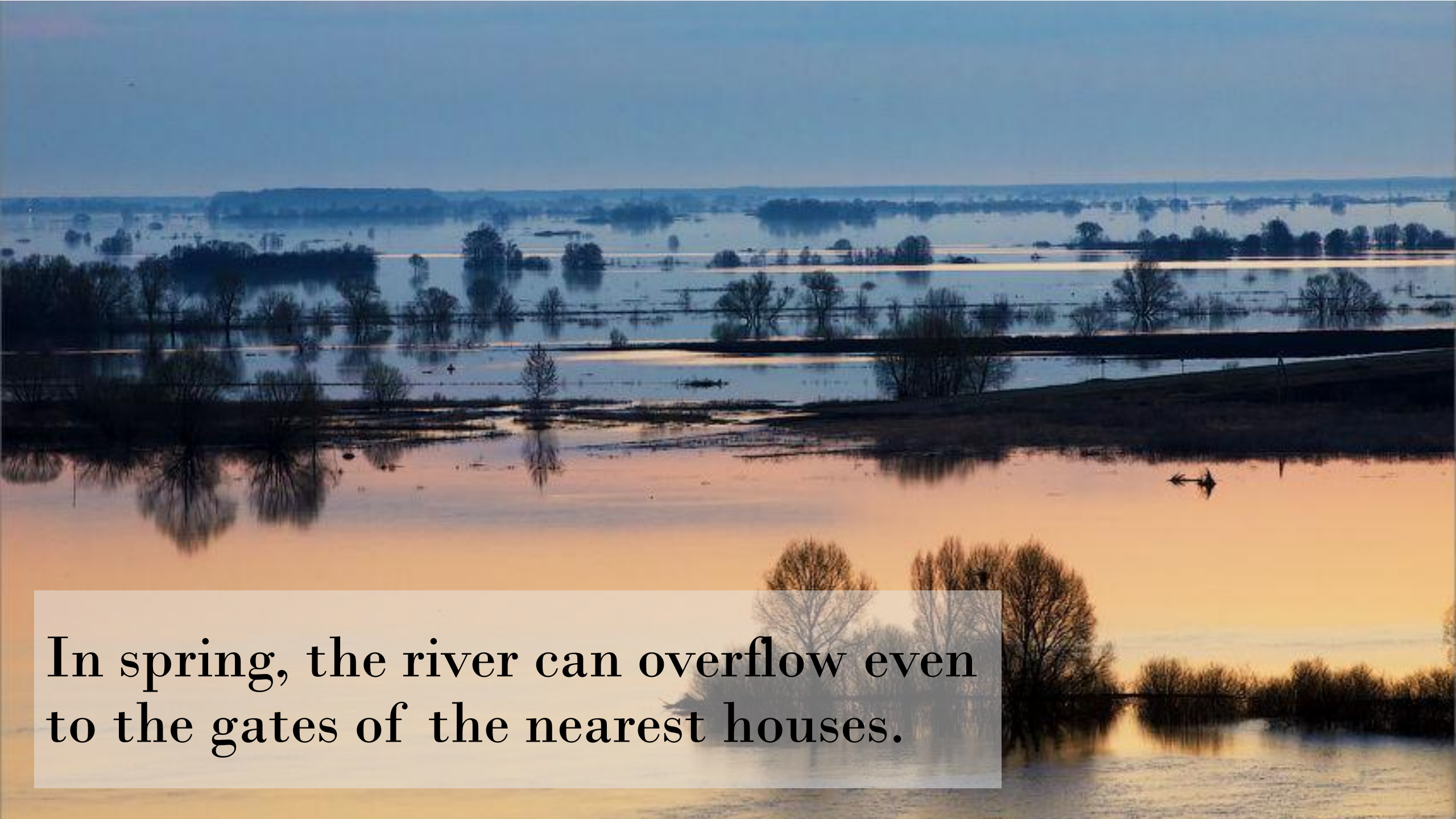
**Beloomut is loved for its nature.
We have the Oka River. In summer,
many tourists come and set up
camps on the banks of the river.**

Since 2014, the Tsar's Ear festival has been held annually on the banks of the river.

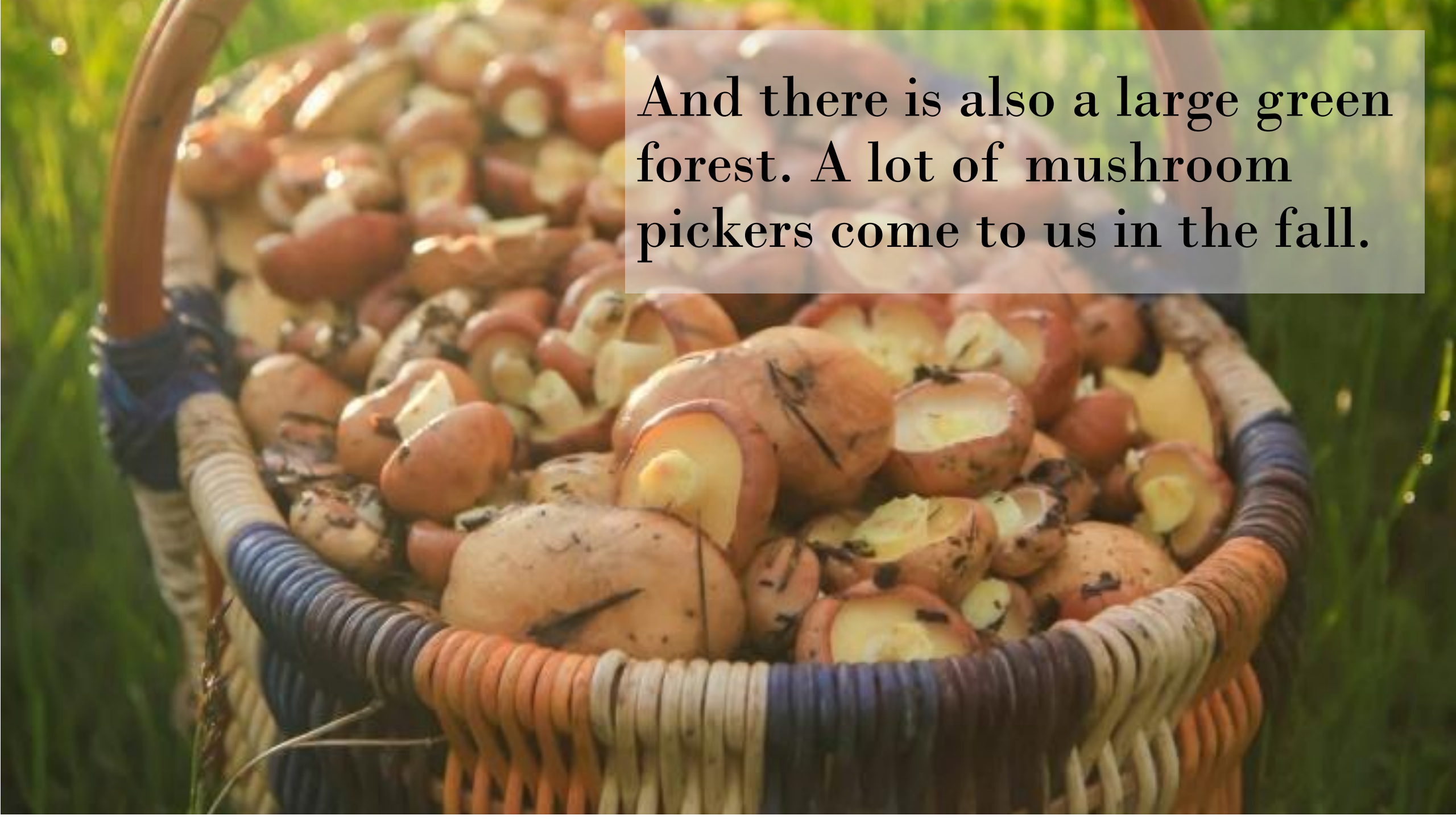


The most long-awaited event for the guests of the festival is the fish soup tasting. It is prepared, among other things, from sterlet, which is a symbol of the coat of arms of Beloomut.

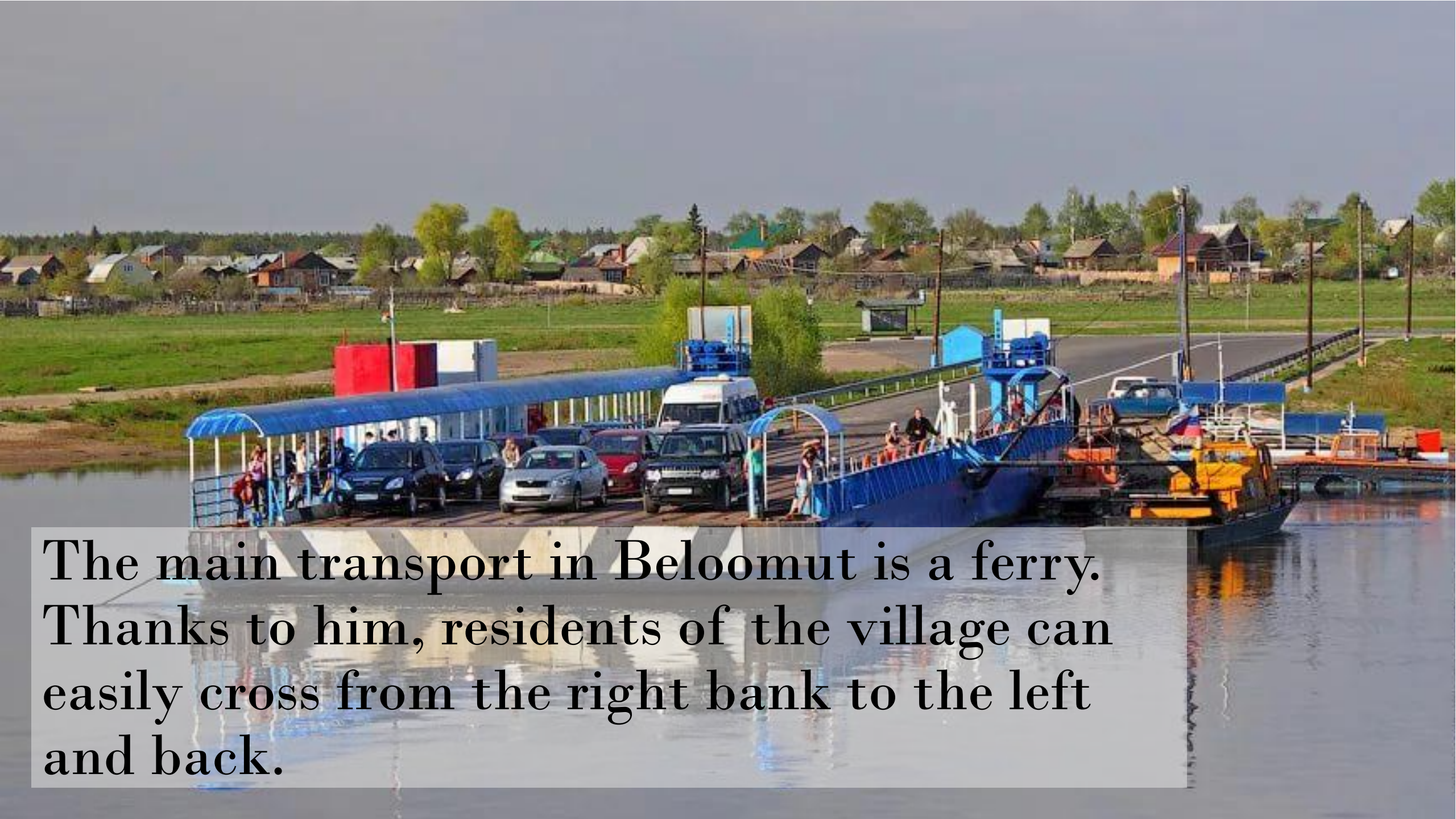




In spring, the river can overflow even to the gates of the nearest houses.

A close-up photograph of a wicker basket overflowing with mushrooms. The basket is woven with light-colored reeds and has a decorative border of blue and orange braided material. The mushrooms are various types, including some with gills and others that are more rounded. The background is a soft-focus green field. A semi-transparent grey box with black text is overlaid on the upper right portion of the image.

And there is also a large green forest. A lot of mushroom pickers come to us in the fall.



The main transport in Beloomut is a ferry. Thanks to him, residents of the village can easily cross from the right bank to the left and back.

Thanks for your attention!

